

Timetable ECS Workshop December 2015

Time	Monday	Tuesday	Wednesday	Thursday
09:00:00				
09:30:00		Corinna Hoose 1)	Hiking to Turmberg	Corinna Hoose 2)
10:00:00		Tilman Gneiting		
10:30:00				Final Discussion
11:00:00				
11:30:00				
12:00:00				
12:30:00		Lunch	Lunch	
13:00:00	Volkmar Wirth			
13:30:00				
14:00:00		George Craig	Workshop Presentations	
14:30:00				
15:00:00				
15:30:00				
16:00:00	Michael Riemer	Discussion		
16:30:00				
17:00:00				
17:30:00				
18:00:00	Hotel check in			
18:30:00		Hotel	Hotel	
19:00:00				
19:30:00	Xmas market	Activities	Dinner	

Lectures (green):

Volkmar Wirth & Michael Riemer – Rossby Waves / PV
 Tilman Gneiting – Statistic and Postprocessing for Ensembles
 George Craig – Numerical Weather Prediction
 Corinna Hoose – Cloud Physics / (1) Questionnaire, (2) Lecture

Breaks are included and determined by the lecturer.

Locations (red stars):

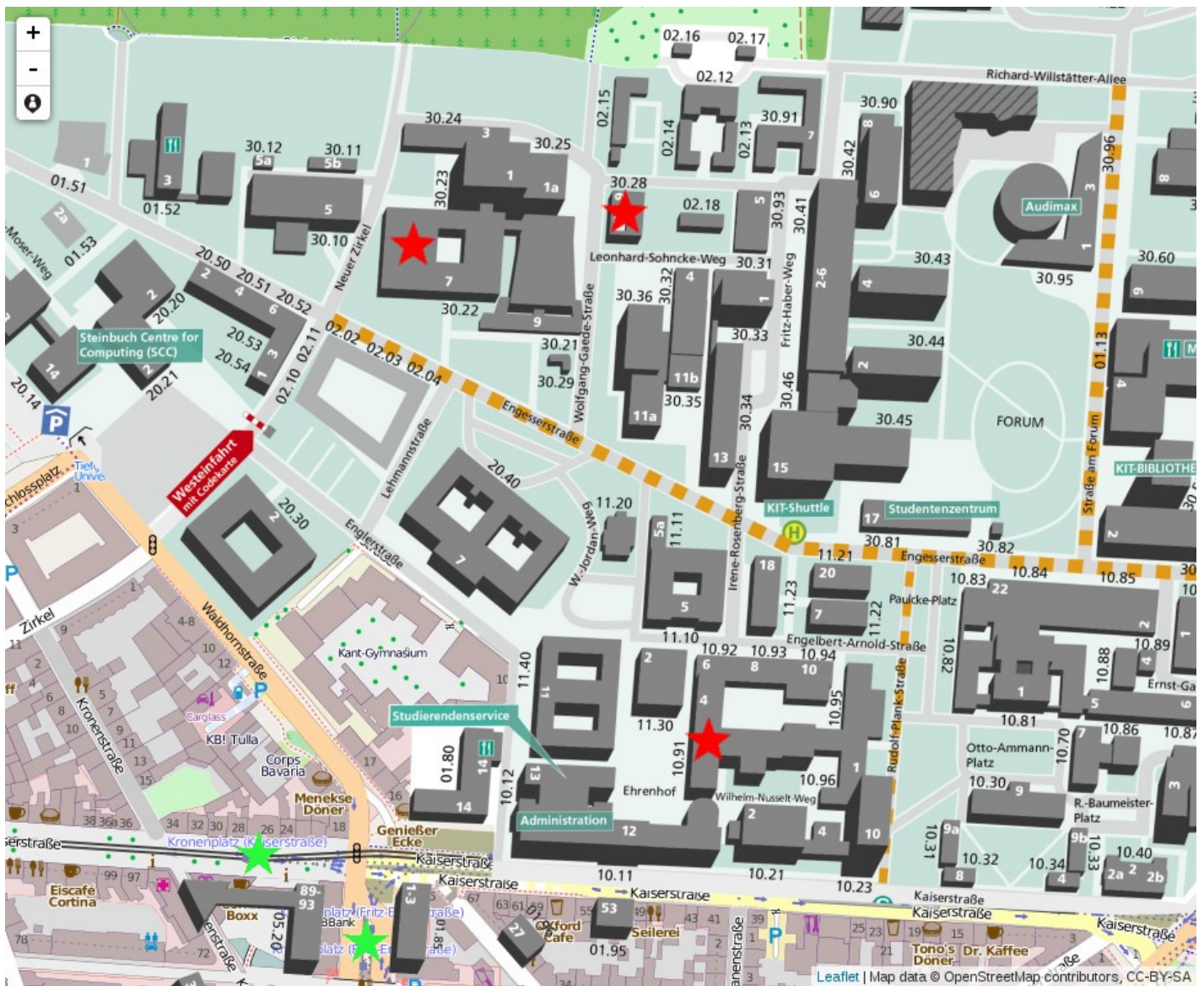
Monday – Building 30.28 Seminar Room 220

Tuesday – Building 30.22 Room F216

Wednesday – Building 30.22 Room F216

Thursday – Building 10.91 Room 228

Buildings are marked with a red star on the campus plan below.



First day:

For those who don't have +city on the train ticket:

You can get a sbahn ticket that is valid for 1h at the Bahnhofsvorplatz. When you leave the main station towards the sbahn station, turn left. There you can see the „KVV-Pavillion“.

When you show them the **booking confirmation** (last page) you get this sbahn/tram ticket.

For everyone

From the train station you can take the following sbahn/tram- lines:

- 2 (towards Wolfartsweier)
- S4/S41 (**other** than Albtalbahnhof)
- S1/S11 Hochstetten

Get off at the Station „**Kronenplatz**“ (green stars at the lower left corner of the map – attached is also a map of all the sbahn/tram lines of Karlsruhe, there you can see that this station is split into two. On your first day you come from the south and get off at the southern part of the station)

After the lectures:

The lectures end at ~5.30 pm. Afterwards please go to the Hotel and check in.

The details are:

Hotel Erbprinzenhof, Erbprinzenstr. 26, 76 133 Karlsruhe, Tel. 0721 23890

Breakfast (buffet) is included – 6:30 to 10:00 am

On the attached city map the best way to walk there is marked. Walking time is ~10 Min.

In the Hotel you get your tram tickets for Karlsruhe. On the next day, you can then take a tram from „Herrenstraße“ to „Kronenplatz“ (western part of the station) to decrease the walking distance (see sbahn/tram lines plan)

Monday evening we can go out for dinner / go to the christmas market, which is right outside your hotel.

Lunch on the following days:

We can discuss the places where you want to eat on the first day. Basically, there are a few options if you'd like to go to a restaurant, but there are also many Döner/Bakeries etc. nearby. If necessary I'll reserve tables.

Tuesday 8th of December:

First slot by Corinna Hoose: She'd like to get an impression of our state of knowledge about cloud physics (~ 30 Min). Depending on our state of knowledge she will prepare her lecture for Thursday.

Discussion time:

This time is officially set for discussions where we can sit together and discuss everything from organizational things up to problems/suggestions etc.

Activities:

We can go out for dinner together and/or do ice skating/ rock climbing etc.

Wednesday 9th of December:

Morning:

In the morning we hike to a hill named „Turmberg“ that is located in Durlach a suburb of Karlsruhe. It is 256 m above sea level and you have a nice view over the city.

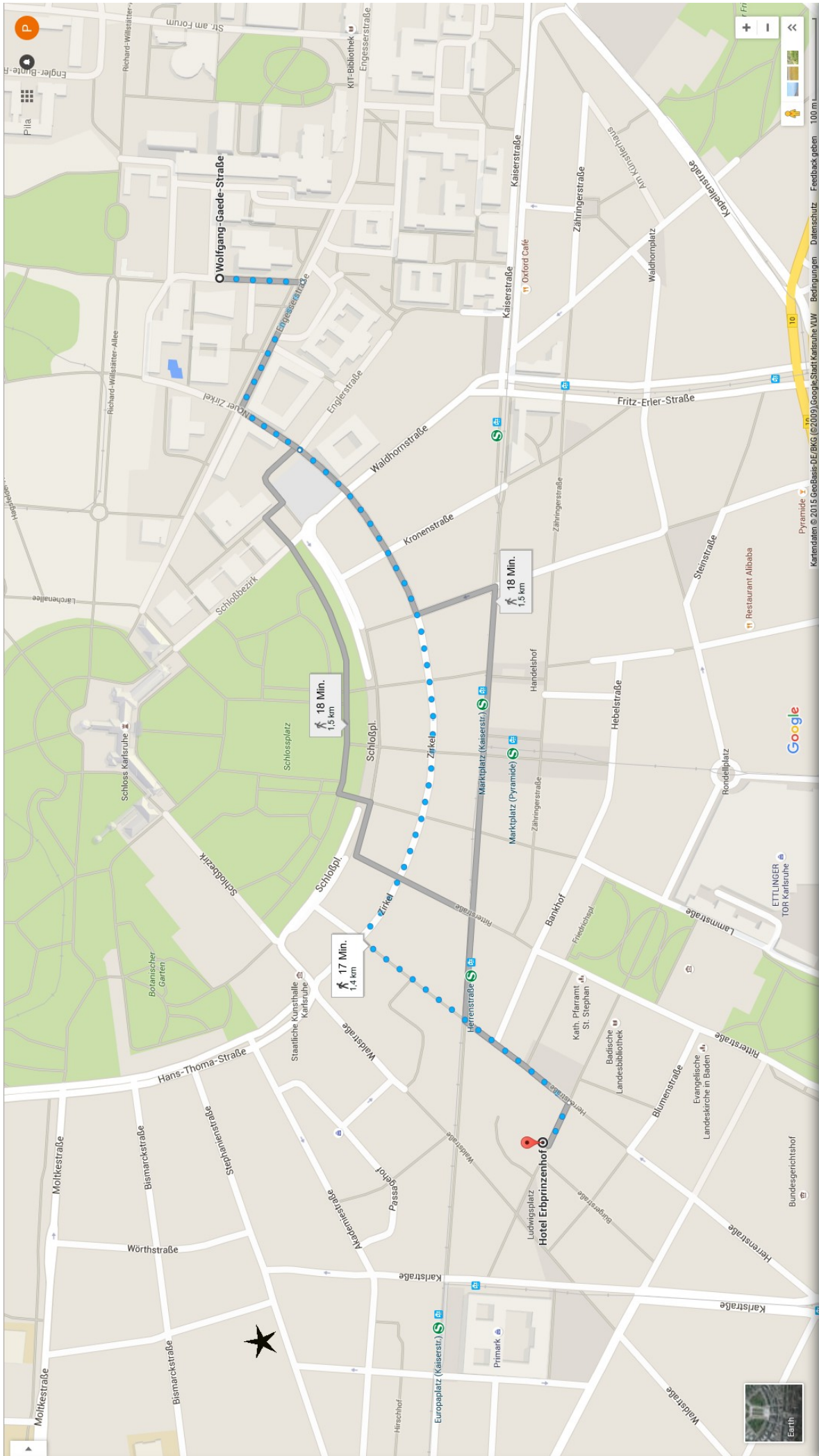
We meet at the hotel at 9 am.

Evening:

At **7.30 pm** we have a dinner at the „**Badisch Brauhaus**“ (<http://www.badisch-brauhaus.de/>). The address is: **Stephanienstraße 38-40, 76133 Karlsruhe** (marked with a yellow star on the city map). We get a buffet there, first drink is also included.

Thursday 10th of December:

The Workshop officially ends after the final discussion (~12 pm) where you can also give me some feedback and suggestions for the next ECS Workshop in May.

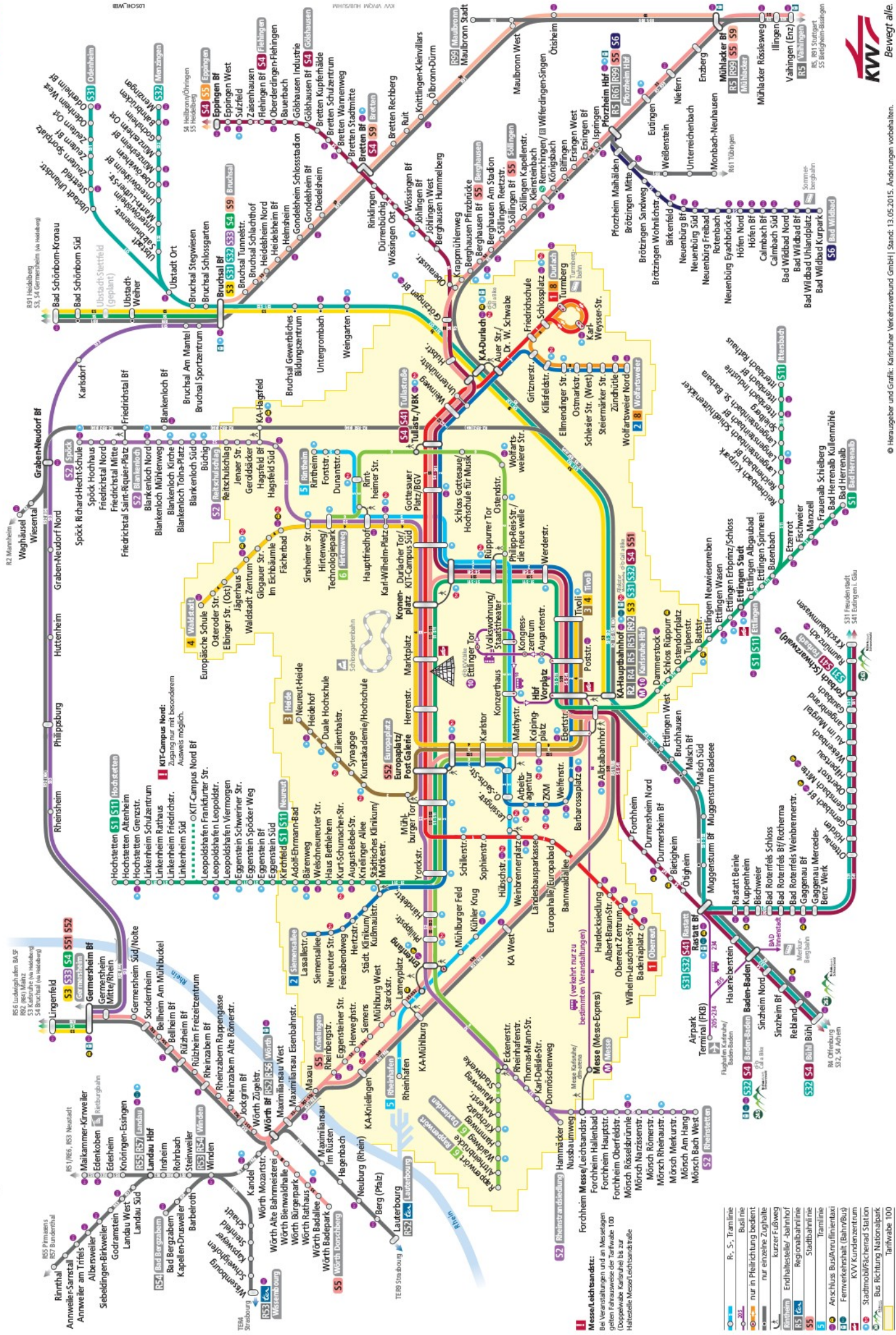


Google

Karten- und Satellitenansicht © 2015 Google, GeoBasis-DE/BG © 2009 Google, Stadt Karlsruhe VUV, Bedingungen, Datenschutz, Feedback geben 100 m

Linienetzplan

Gültig ab 08. Juni 2015



- R, S, Tramlinie**
- Bahnhof**
- Bus**
- Verbindung**
- Endhaltestelle**
- Regionallinie**
- Stadtbahnlinie**
- Tramlinie**
- Anschluss**
- Ferriekinstanz**
- KVW Kundenzentrum**
- Stadtmob/Fährerlad Station**
- Bus Richtung Nationalpark**
- Tarifwaibe 100**

